



Client: White Gold Corp.      Dip (°): -55      Surveyed By: Connor Caglioti      Survey Date: 18 June 2018

HoleID: BETWHTRAB18-021      Azimuth (T): 360      Report By: James Alexander      Report Date: 06 November 2018

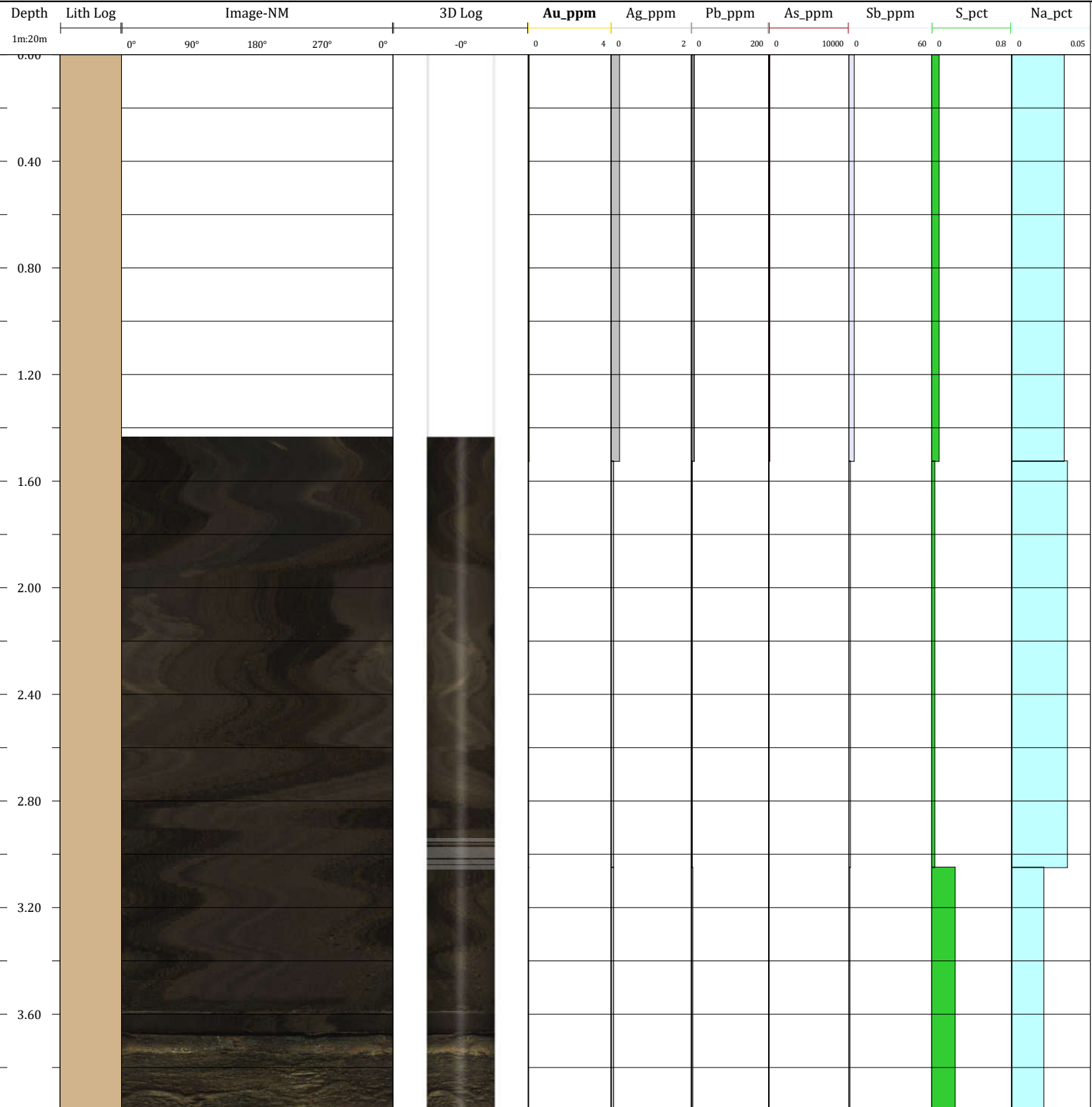
UTM: 07N 624462m E 6964210m N | Elevation: 690.2 m | EOH: 24.38 m


▼ Fracture      ▼ Foliation (1)


**GroundTruth Exploration Inc.**  
Box 70, Dawson City, YT, Y0B 1G0  
<http://groundtruthexploration.com/>


 BQFG


Assay











Depth	Lith Log	Image-NM				3D Log	Au_ppm	Ag_ppm	Pb_ppm	As_ppm	Sb_ppm	S_pct	Na_pct							
1m:20m	0°	90°	180°	270°	0°	-0°	0	4	0	2	0	200	0	10000	0	60	0	0.8	0	0.05